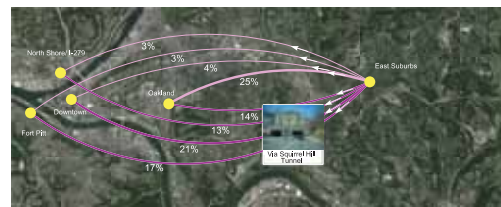


Traveling I-376

Origin-destination Study Results

To learn more about where drivers using the Parkway East come from and travel to, a technical Origin-destination Study was conducted. Origin-destination traffic counts were conducted between October 22 and November 6 2013 using devices that detect Bluetooth devices, and compared device id numbers at key intersections.

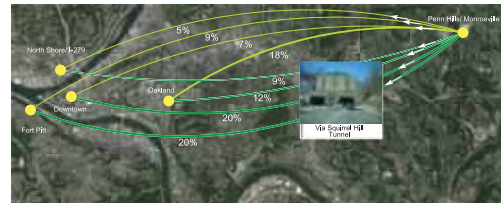
Maps below summarize the results associated with four general destination areas – Fort Pitt bridge, North Shore/I-279, Downtown and Oakland.



Traveling From:

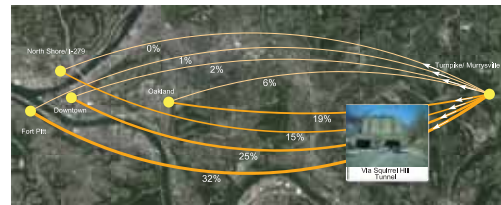
Eastern Suburbs

Data shows for shorter trips drivers tend to use local roads.



Penn Hills/Monroeville

From this area, the travel route is somewhat dependent on the destination – utilizing both the Parkway East and local roads.

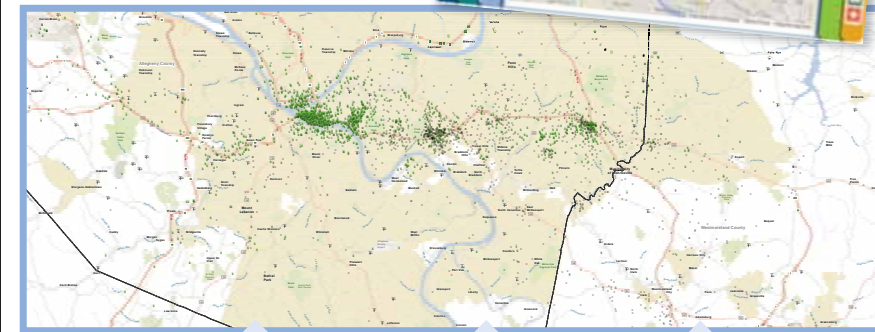


Turnpike/Murrysville

Trips from the Turnpike and far eastern suburbs almost exclusively use the Parkway East to travel to these destinations.

Public Survey Origin and Destination Results

The project online survey offered the option for respondents to identify their I-376 Travel Route.



Over **1600**
home locations
mapped

Over **1800**
destinations
mapped

Majority of respondents
travel to the City of Pittsburgh,
Oakland, North Shore
or Monroeville